




# TERN Long Pocket Visitor Guide

## Street Address

 The University of Queensland, Long Pocket Precinct  
80 Meiers Road, Indooroopilly QLD 4068 Australia  
Foxtail Building #1019 Level 5

## Contact

 [www.tern.org.au](http://www.tern.org.au)  
 +61 (0)7 3365 9097  
 [tern@uq.edu.au](mailto:tern@uq.edu.au)



## Long Pocket Local Area Map

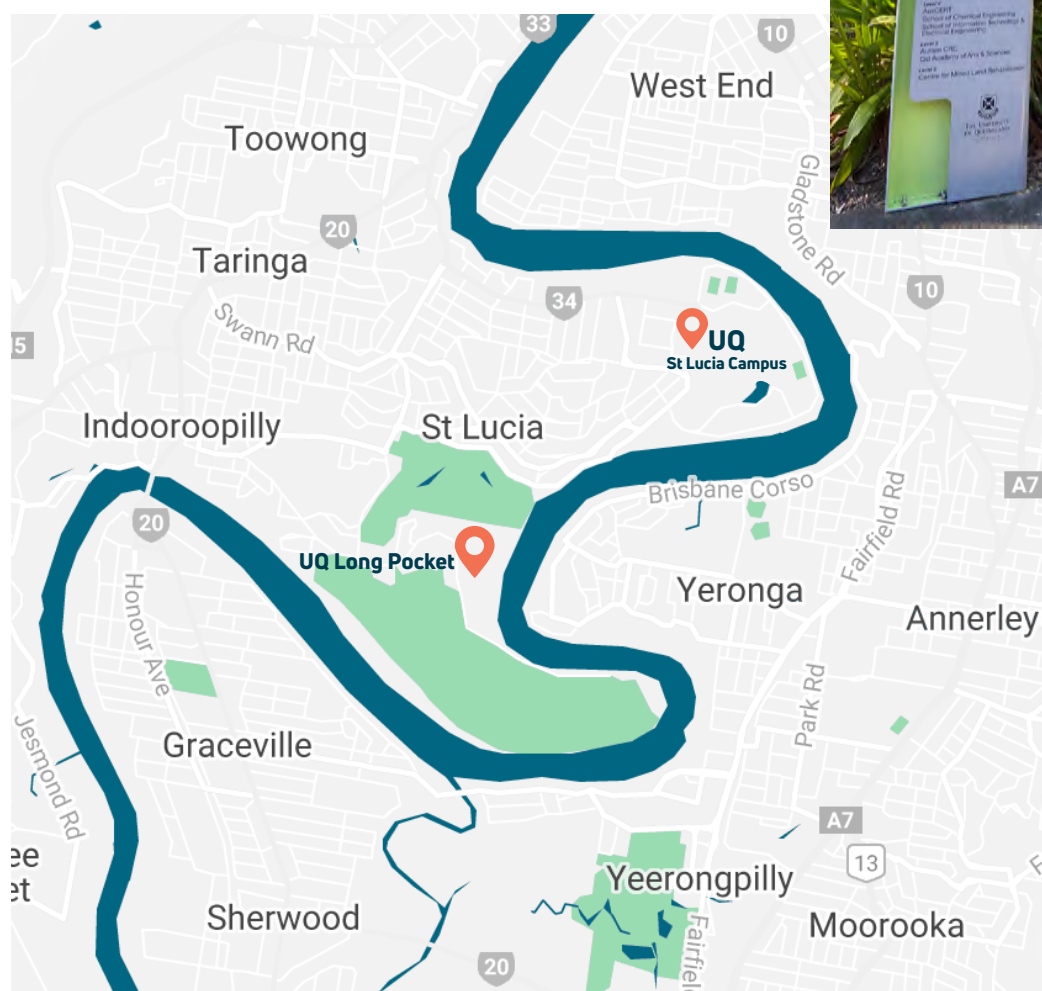


Image from Snazzy Maps

## Visitor Information

All visitors are encouraged to report to the TERN Project Office in room 532 on Level 5 of Foxtail Building #1019. We will then introduce you to the relevant TERN staff or direct you to the TERN meeting room.

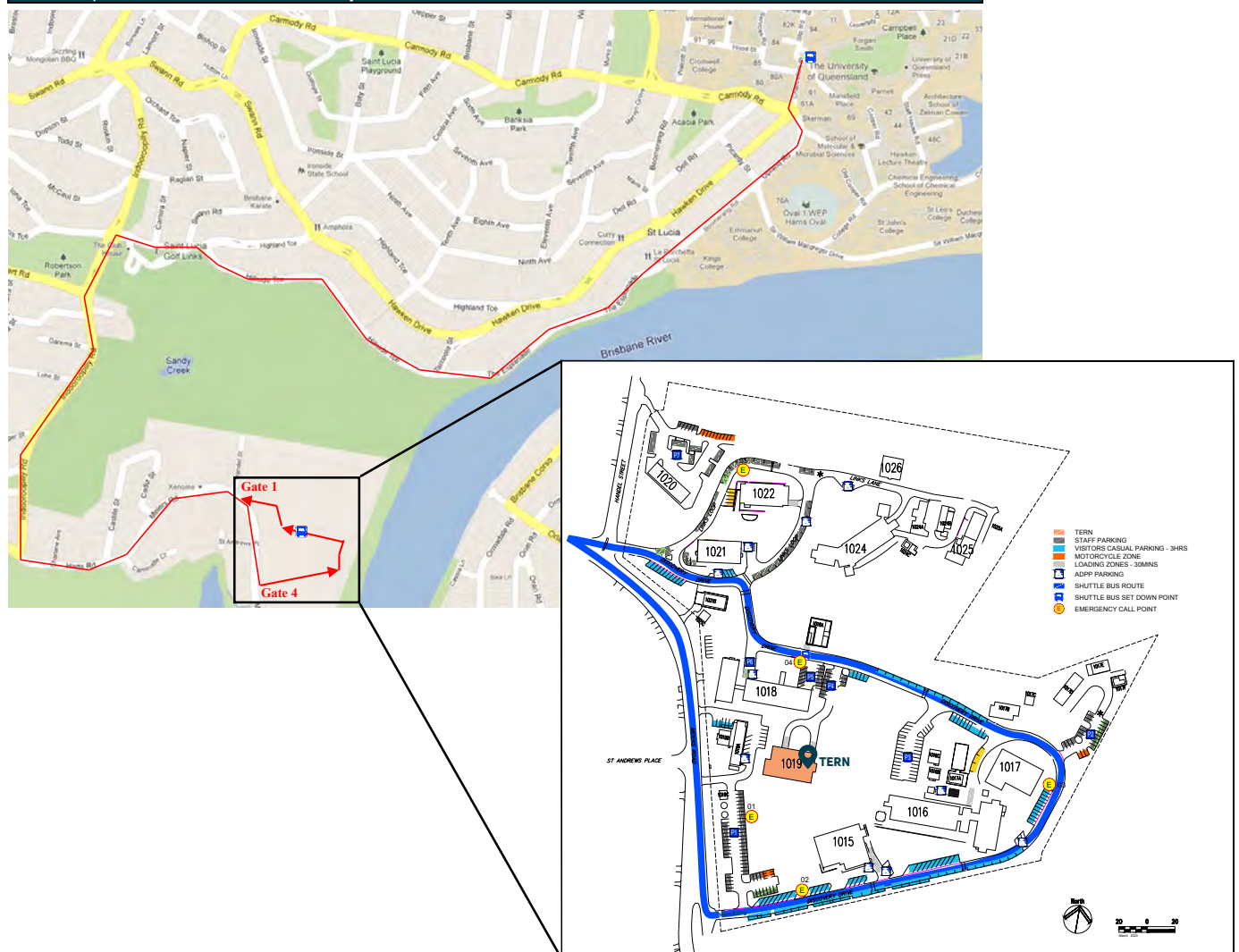
# How to get to TERN

## Free Bus

There is a complimentary inter-campus bus shuttle from the St Lucia Campus (Chancellors Place) to Long Pocket (P5 outside the Cycad/Tuckeroo Buildings). Other set-down and pick-up points are available on request (for Foxtail the best locations would be Gate 3 or outside the Acacia Building, #1015). The service departs St Lucia on the half hour between 7.30am and 5.30pm with services from Long Pocket departing at 15 and 45 minutes past the hour Monday to Friday (excluding Public Holidays). The last service departs Long Pocket at 5.45pm. UQ staff must present their staff (or student) card when using the service. Contact the TERN Project Office if unaccompanied non-UQ people need to use the shuttle bus.

St Lucia campus to Long Pocket site Shuttle Bus Timetable			
This service operates weekdays (excluding public & University holidays) until further notice			
Departs St Lucia (from Chancellors Place)		Departs Long Pocket (from P5 Cycad Building)	
07:35	12:00	07:45	12:15
08:00	12:30	08:15	12:45
08:30	13:00	08:45	13:15
09:00	13:30	09:15	13:45
09:30	14:00	09:45	14:15
10:00	14:30	10:15	14:45
10:30	15:00	10:45	15:15
11:00	15:30	11:15	15:45
11:30	16:00	11:45	16:15
	16:30		16:45
	17:00		17:15
	17:30		17:45

For transport after 17:45 contact Security on 33651234.



## Walking

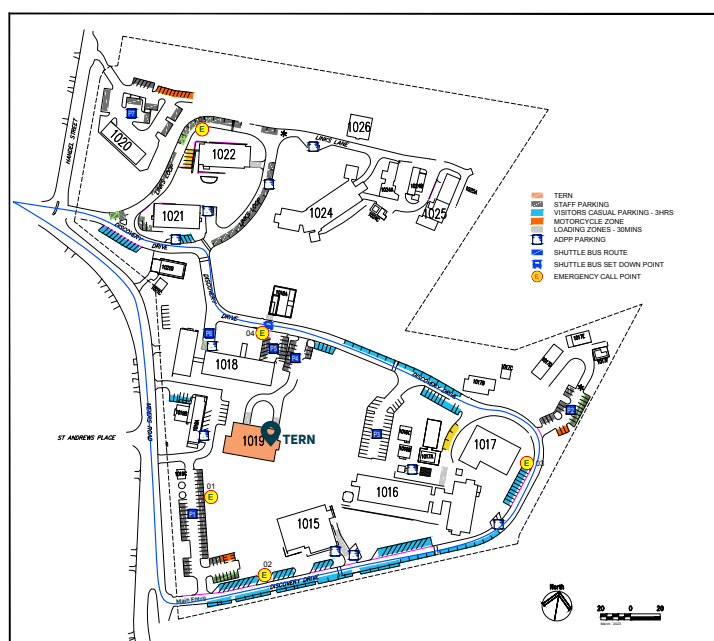
Walking from UQ St Lucia campus to TERN at Long Pocket Precinct takes about 30 minutes. Leaving the UQ St Lucia campus, follow Upland Rd south west past Emmanuel and Kings Colleges. The footpath follows The Esplanade with views to the Brisbane River. Before you reach Tarcoola St, turn left onto the walking track that heads down some steps into the trees. The path winds its way along the edge of the river and golf course through a biodiverse urban bush ecosystem. The track widens at the end of the golf course. Head uphill and look out for a gate in the fence on the right hand side (open 8am to 5pm). Follow the road down the hill, past the volleyball court to Merlo Cafe. Follow the Long Pocket Map to building 1019.

**See walking directions online by clicking on the map image on the top right corner of this page.**

## Driving & Parking

If driving to the UQ Long Pocket Precinct, there is visitor parking (blue on the map). Those on Discovery Drive near building #1015 are best for TERN visitors. There is a bush path to building #1019 where the TERN office is located.

If joining TERN for an extended period, the closest carpark to the Foxtail Building is Car Park 1 (P1) accessed via a left turn immediately after entering Gate 4. P1 has bays for both cars and motorcycles. Parking at Long Pocket is free but requires a parking permit (vPermit). This can be done online.



## Public Bus

The most direct public transport service to Long Pocket is the 417 bus. Connections to other Translink services (bus/train/ferry) can be made at the Brisbane CBD or Toowong. Stop 43 (Meiers Rd at Fisheries) is directly outside the site. The 417 service operates approximately every hour Monday to Friday with reduced frequencies on weekends and Public Holidays. On weekdays the first outbound service departs the CBD at 7.20am weekdays and arrives at Long Pocket around 7.50am while the last inbound service leaves Long Pocket around 5.55pm.

More information regarding timetables and bus routes via the link below

**[jp.translink.com.au/plan-your-journey/journey-planner](http://jp.translink.com.au/plan-your-journey/journey-planner)**

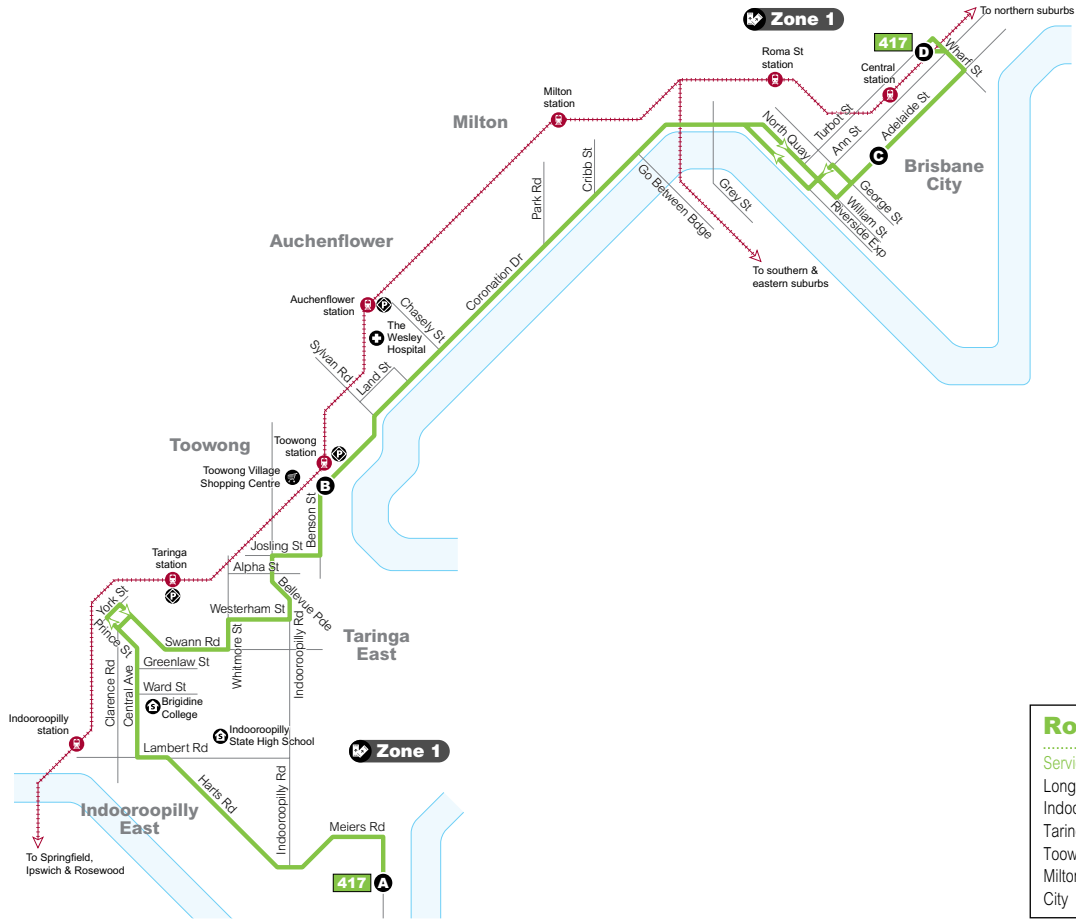
Or see timetables for bus route 417 on the following page

# Bus Route 417

**Key**

- route 417
- zone boundary
- timing points
- train line & station
- school
- hospital
- shops
- park 'n' ride

Diagrammatic map - not to scale



**Route 417**

**Servicing**

- Long Pocket
- Indooroopilly
- Taringa
- Toowong
- Milton
- City

## Route 417 To TERN from Brisbane City

Monday to Friday																		
map ref	Route number	417	417	417	417	417	417	417	417	417	417	417	417	417	417	417		
		am	am	am	am	am	am	am	pm	pm	pm	pm	pm	pm	pm	pm		
<b>D</b>	Wickham Tce A, stop 158	7.20	7.55	8.25	9.05	9.40	10.40	11.40	12.40	1.40	2.40	3.15	3.50	4.30	5.10	5.45	6.15	7.00
<b>C</b>	City, Adelaide St stop 41	7.25	8.00	8.30	9.10	9.45	10.45	11.45	12.45	1.45	2.45	3.20	3.55	4.35	5.15	5.50	6.20	7.05
<b>B</b>	Toowong station	7.37	8.12	8.42	9.20	9.54	10.54	11.54	12.54	1.54	2.54	3.29	4.04	4.46	5.26	6.01	6.31	7.13
<b>A</b>	Long Pocket	7.54	8.29	8.59	9.36	10.08	11.08	12.08	1.08	2.08	3.10	3.45	4.20	5.02	5.48	6.20	6.47	7.28

## Route 417 To Brisbane City from TERN

Monday to Friday																		
map ref	Route number	417	417	417	417	417	417	417	417	417	417	417	417	417	417	417		
		am	am	am	am	am	am	am	am	pm	pm	pm	pm	pm	pm	pm		
<b>A</b>	Long Pocket	6.41	7.07	7.32	7.59	8.34	9.04	9.40	10.12	11.12	12.12	1.12	2.12	3.14	3.50	4.25	5.10	5.55
<b>B</b>	Toowong station	6.56	7.27	7.52	8.19	8.49	9.19	9.55	10.27	11.27	12.27	1.27	2.27	3.29	4.05	4.40	5.25	6.08
<b>C</b>	Adelaide St far side King George Square stop 22	7.11	7.45	8.15	8.42	9.09	9.34	10.10	10.42	11.42	12.42	1.42	2.42	3.47	4.25	5.04	5.49	6.28
<b>D</b>	Wickham Tce	7.16	7.50	8.20	8.47	9.14	9.39	10.15	10.47	11.47	12.47	1.47	2.47	3.52	4.30	5.09	5.54	6.33